

DONN BREE



**RANCHES ▪ HOMES
LOTS ▪ LOANS**

800-371-6669

PROPERTY REPORT

ADDRESS: 00 Edgewood Dr, Julian, CA 92036

DESCRIPTION: Two contiguous lots totaling more than two-thirds of an acre located in Kentwood in the Pines. Great views and easy access from Hwy 79 south leaving the Julian town site.

PRICE: \$19,900.00

APN: 291-257-1400/1500

MLS: 100016937

CONTACT: Donn Bree; Bree@Donn.com; 888-366-6273 cell; 800-371-6669 office.

JULIAN PARCELS



\$19,900

Two contiguous lots totaling more than two-thirds of an acre located in Kentwood in the Pines. These lots have not been approved for a septic system and do not have a water source. Parcels are suitable for assemblage with neighboring parcels.

Great views and easy access from Hwy 79 south leaving the Julian town site.



CREB# 01109566

DONN BREE



RANCHES • HOMES
LAND • LOANS

800-371-6669


RED HAWK REALTY

Junction Hwy 78 & Hwy 79
Santa Ysabel, CA 92070

Donn@Donn.com

Www.DONN.com

We Know The Back Country!



Assessor Parcel Numbers 292-053-1400 / 1500





Media: 9

Lot/Land

MLS #: **100016937**
 APN #: **292-053-14-00**
 Listing Type: **Exclusive Right (R)**
 Ownership:

Status: **Active**

SP:

LP: **\$19,900**Orig.Price: **\$19,900**List Date: **03/19/2010** MT: **4**
AMT: **4**Address: **00 Edgewood Dr**City: **Julian**Parcel Map #: **292**

Tentative Parcel Map #:

APN #: **292-053-15-00**

APN #3:

APN #4:

Water District: **MPI**School District: **JULIANUNION**Age Restrictions: **N/K**Sign on Property: **Y**Lot Size: **.5 to 1 AC**Zip: **92036** MapCode: **1156E2**Community: **JULIAN**Neighborhood: **Kentwood in the Pines**

Complex/Park:

Jurisdiction: **Unincorporated**Cross Streets: **Royal**Zoning: **R1**Acres: **0.80**

REMARKS AND SHOWING INFO

Two contiguous lots totaling more than two-thirds of an acre located in Kentwood in the Pines. These lots have not been approved for a septic system and do not have a water source. Parcels are suitable for assemblage with neighboring parcels. Great views and easy access from Hwy 79 south leaving the Julian town site.

Directions to Property: **Hwy 79, Left on Royal, Left on Edgewater**Mandatory Remarks: **None Known**

FEES, ASSESSMENTS AND TERMS

H.O. Fees: **\$0**Other Fees: **\$0**CFD/Mello Roos: **\$0**

Paid:

Paid:

Paid:**N/K**

HO Fees Include:

Other Fees Type:

Total Monthly Fees: **\$0**

Assessments:

Terms: **Cash**

SUPPLEMENTAL REMARKS

MLS#: 100016937	00 Edgewood Dr	LP: \$19,900
-----------------	----------------	--------------

SITE FEATURES

Approx # of Acres: 0.80	Water: N/K	Approved Plan:
Approx Lot SqFt:		Highest Best Use:
Approx Lot Dim:		
Lot Size: .5 to 1 AC	Sewer/Septic Other/Remarks	Current Use:
Land Use Code: RR2		
Animal Designator Code: J		Additional Land Use: N/K
Frontage Length: 496		
Fencing: N/K		Boat Facilities:
		Lot Size Source: Title Company
Irrigation: N/K		Pool:
		Pool Heat:
View:		
Topography: Slope Gentle		
Prop Restrictions Known:		
Structures:		
Site:		
Complex Features:		
Miscellaneous:		
Utilities Available: N/K		
Utilities to Site: N/K		



Knob Hill Dr

Highland Pt

2920531500

2920531400

Royal Dr

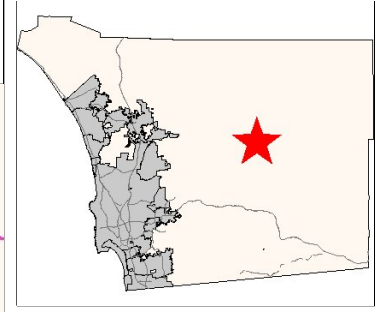
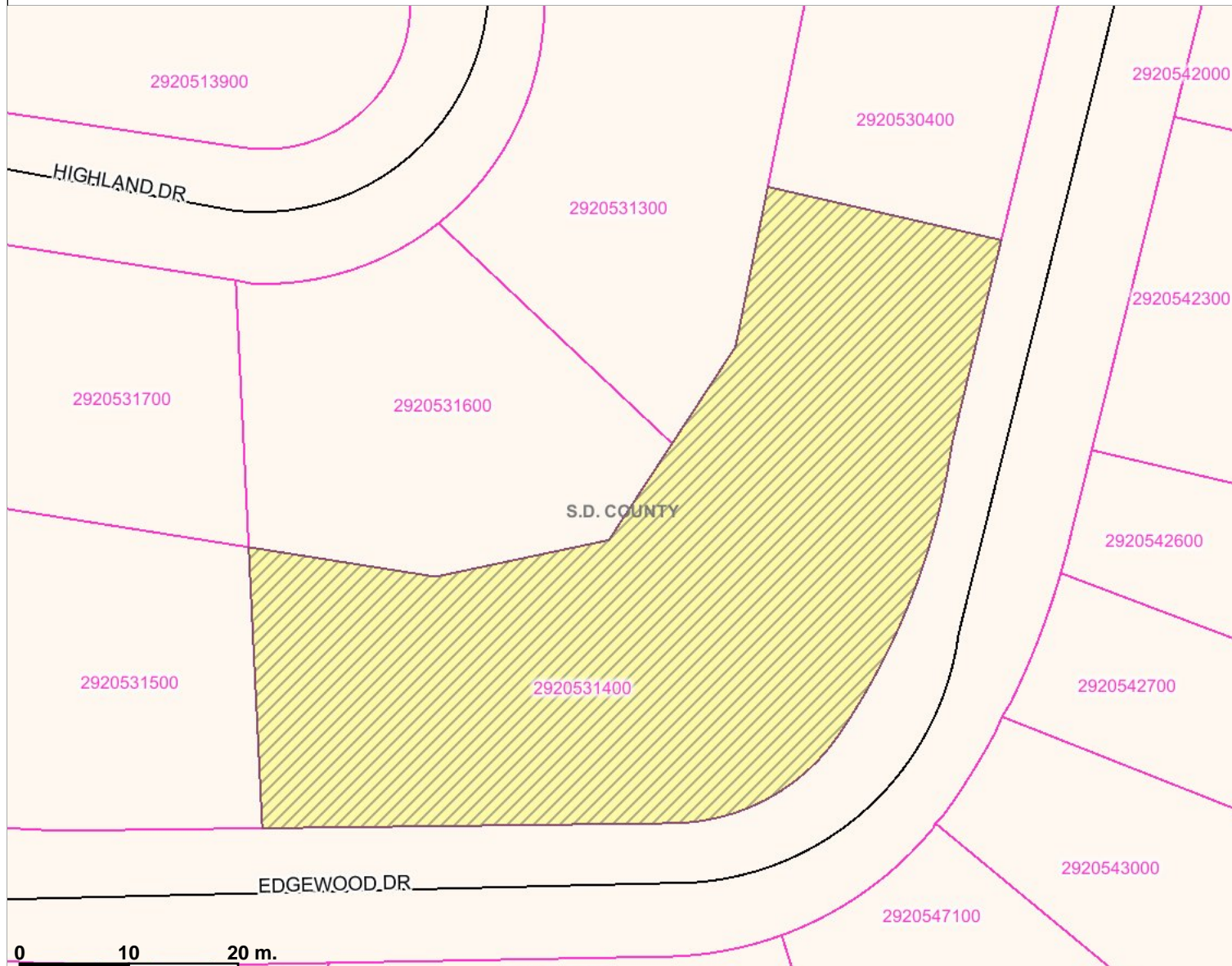
Lakeview Dr
© 2010 Google
Image © 2010 DigitalGlobe

° N 116°34'40.23" W

Aug 16, 2006

©2006 Go
Eye alt

Allen



Legend

- Parcels
- Highways
- Freeways
- Streets
- Water Bodies
- Water Bodies
- Discretionary Permit Labels
- Discretionary Applications
- ▲ Done
- Open
- ✕ Cancelled/Expired/Void
- ? Unknown
- Other
- Sponsor Groups
- Sponsor Groups
- Other
- Community Planning Area
- Community Planning Areas
- Incorporated Areas
- S.D. COUNTY
- Other

0 10 20 m.

This product may contain information which has been replicated with the permission granted by Thomas Brothers Maps. Map center: 33° 3' 44.4"N, 116° 34' 35.65"W



Scale: 1:566

THIS MAP/DATA IS PROVIDED WITHOUT WARRANTY OF ANY KIND, EITHER EXPRESS OR IMPLIED, INCLUDING BUT NOT LIMITED TO THE IMPLIED WARRANTIES OF MERCHANTABILITY AND FITNESS FOR A PARTICULAR PURPOSE. This product may contain information from the SANDAG Regional Information System which cannot be reproduced without the written permission of SANDAG.

Parcel Profile Results

APN 292-053-14-00 Profile:

ZONING

Use Reg	RR2
Animal Reg	J
Density	2
Lot Size	.5AC
Bldg Type	C
Max Floor Area	-
Floor Area Ratio	-
Height	G
Lot Coverage	-
Set Backs	H
Open Spaces	-
Special Regs	-
Regional Cat	RDA
General Plan	18
Plan Area	JULIAN
Plan Group	-

GEOCODES

Circulation Element	ABUTS CIRCULATION ELEMENT
Elementary School District	GEN ELEM JULIAN UNION
Fire Protection District	JULIAN-CUYAMACA FIRE PROTECTION DISTRICT
High School District	HIGH JULIAN UNION
Local Park Planning Area	PALOMAR-JULIAN
Tax Rate Area	TAX RATE AREA 81013
Watershed	San Felipe Sub Unit

Parcel Profile Results

APN 292-053-15-00 Profile:

[Print Report](#)

ZONING

Use Reg	RR2
Animal Reg	J
Density	2
Lot Size	.5AC
Bldg Type	C
Max Floor Area	-
Floor Area Ratio	-
Height	G
Lot Coverage	-
Set Backs	H
Open Spaces	-
Special Regs	-
Regional Cat	RDA
General Plan	18
Plan Area	JULIAN
Plan Group	-

GEOCODES

Elementary School District	GEN ELEM JULIAN UNION
Fire Protection District	JULIAN-CUYAMACA FIRE PROTECTION DISTRICT
High School District	HIGH JULIAN UNION
Local Park Planning Area	PALOMAR-JULIAN
Tax Rate Area	TAX RATE AREA 81013
Watershed	San Felipe Sub Unit

RR RURAL RESIDENTIAL USE REGULATIONS

(# = Number which denotes approximate dwelling units per acre.)
(Amended by Ord. No. 5508 (N.S.) adopted 5-16-79)

2180 INTENT.

The provisions of Section 2180 through 2189, inclusive, shall be known as the RR Rural Residential Use Regulations. The RR Use Regulations are intended to create and enhance residential areas where agricultural use compatible with a dominant, permanent residential use is desired. Typically, the RR Use Regulations would be applied to rural or semi-rural areas where urban levels of service are not available and where large lots are desired. Various applications of the RR Use Regulations with appropriate development designators can create buffers between residential and agricultural uses, family or small farm areas, or large lot rural residential developments.

2182 PERMITTED USES.

The following use types are permitted by the RR Use Regulations:

- a. Residential Use Types.
 - Family Residential
- b. Civic Use Types.
 - Essential Services
 - Fire Protection Services (see Section 6905)
- c. Agricultural Use Types.
 - Horticulture (all types)
 - Tree Crops
 - Row and Field Crops
(Amended by Ord. No. 5508 (N.S.) adopted 5-16-79)
(Amended by Ord. No. 6654 (N.S.) adopted 9-21-83)
(Amended by Ord. No. 6782 (N.S.) adopted 5-16-84)

2183 PERMITTED USES SUBJECT TO LIMITATIONS.

The following use types are permitted by the RR Use Regulations subject to the applicable provisions of Section 2980. The number in quotes following the use type refers to the subsection of Section 2980 which applies.

- a. Residential Use Types.
 - Mobile home Residential "18"
- b. Commercial Use Types.
 - Recycling Collection Facility, Small "2"
(Amended by Ord. No. 5612 (N.S.) adopted 10-10-79)
(Amended by Ord. No. 5652 (N.S.) adopted 11-21-79)
(Amended by Ord. No. 6268 (N.S.) adopted 4-14-82)
(Amended by Ord. No. 6924 (N.S.) adopted 2-20-85)
(Amended by Ord. No. 8058 (N.S.) adopted 4-15-92)

2184 USES SUBJECT TO A MINOR USE PERMIT.

The following use types are permitted by the RR Use Regulations upon issuance of a Minor Use Permit.

- a. Residential Use Types.
 - Farm Labor Camps (See Section 6906); except that a Minor Use Permit shall not be required for a Farm Labor Camp for which a Use Permit is prohibited under Section 17021.5 or Section 17021.6 of the California Health and Safety Code.
- b. Civic Use Types.
 - Minor Impact Utilities
 - Small Schools
- c. Commercial Use Types.
 - Cottage Industries (see Section 6920)
 - (Amended by Ord. No. 5508 (N.S.) adopted 5-16-79)
 - (Amended by Ord. No. 6268 (N.S.) adopted 4-14-82)
 - (Amended by Ord. No. 6654 (N.S.) adopted 9-21-83)
 - (Amended by Ord. No. 7790 (N.S.) adopted 8-01-90)
 - (Amended by Ord. No. 8271 (N.S.) adopted 6-30-93)
 - (Amended by Ord. No. 8698 (N.S.) adopted 7-17-96)

2185 USES SUBJECT TO A MAJOR USE PERMIT.

The following use types are permitted by the RR Use Regulations upon issuance of a Major Use Permit.

- a. Residential Use Types.
 - Group Residential
- b. Civic Use Types.
 - Administrative Services
 - Ambulance Services
 - Child Care Center
 - Clinic Services
 - Community Recreation
 - Cultural Exhibits and Library Services
 - Group Care
 - Law Enforcement Services
 - Lodge, Fraternal and Civic Assembly
 - Major Impact Services and Utilities
 - Parking Services
 - Postal Services
 - Religious Assembly
- c. Commercial Use Types.
 - Participant Sports and Recreation: Outdoor
 - Transient Habitation: Campground (see Section 6450)
 - Transient Habitation: Resort (see Section 6400)
 - Wholesaling, Storage and Distribution: Mini-Warehouses
 - Warehouses (see Section 6300 and Section 6909)
- d. Agricultural Use Types.

Packing and Processing: Limited

Packing and Processing: Winery

e. Extractive Use Types.

Mining and Processing (see Section 6550)

(Amended by Ord. No. 5508 (N.S.) adopted 5-16-79)

(Amended by Ord. No. 5612 (N.S.) adopted 10-10-79)

(Amended by Ord. No. 6782 (N.S.) adopted 5-16-84)

(Amended by Ord. No. 6984 (N.S.) adopted 7-03-85)

(Amended by Ord. No. 8175 (N.S.) adopted 11 -18-92)

(Amended by Ord. No. 9935 (N.S.) adopted 4-23-08)